

CALIFORNIA STATE MINING BUREAU  
DEPARTMENT OF PETROLEUM AND GAS

①

Report on Proposed Operations

No. P1-1619

Los Angeles, Cal. Oct. 18, 1922

Mr. V. T. McGinley,

Los Angeles, Cal.

Agent for BALDUIN STOCKER OIL ESTATES Company

DEAR SIR:

Your proposal to abandon Well No. 5, Section 35, T. 5 S., R. 12 W., S. B. B. & M.,  
Montobello Oil Field, Los Angeles County, dated Oct. 16, 1922,

has been examined in conjunction with records filed in this office.

Present conditions as shown by the records and the proposal are as follows:

RECORDS:

A signed history of this well dated Mar. 30, 1920 gives the following information:  
"This well was started drilling Jan. 19, 1918 and work suspended Feb. 8th, 1918 and never resumed. Rig torn down and moved away last summer, leaving 18" stove-pipe 4' above ground enclosed in a box filled with cement. Will send notice of abandonment of hole as soon as information available."

The log included in above mentioned history shows that no gas or <sup>oil</sup> formations were encountered in drilling.

Your notice states that the present condition of the well is as follows:

"Well is 1345 ft. deep, drilling abandoned and rig torn down.  
300 ft. 18" S.P. casing in hole."

PROPOSAL:

The proposed work is as follows:

"Rig was torn down and material used for a new rig.

Hole same condition as before rig torn down, stove-pipe stands about 4 ft above surface with frame work of cellar surrounding same."

RECOMMENDATION:

Since our correlations and other information show that the well was not drilled to oil bearing formations,

Your proposal to abandon the well in its present condition is approved.

R. P. McLAUGHLIN  
State Oil and Gas Supervisor

By *John J. [Signature]* Deputy

P-1-1619  
Oct 18 1920

# CALIFORNIA STATE MINING BUREAU

Department of Petroleum and Gas

STATE MINING BUREAU  
**RECEIVED**  
OCT 18 1920  
LOS ANGELES OFFICE

## Notice of Intention to Abandon Well

This notice must be given at least five days before work is to begin

Los Angeles Cal. Oct. 16, 1920

Mr. Irryng V. Augur,

Deputy State Oil and Gas Supervisor

City \_\_\_\_\_ Cal. \_\_\_\_\_

DEAR SIR:

In compliance with Section 16, Chapter 718, Statutes of 1915, notice is hereby given that it is our intention to abandon well number 3 Section R 35 T 1S R 12 W SB B. & M., Montebello Oil Field Los Angeles County, commencing work on the 27th day of April 1918

The present condition of the well is as follows:

- " Well is 1345 ft deep, drilling abandoned and rig torn down.
- ⑦ 300 ft 18" S.P. casing in hole.

The proposed work is as follows:

- ① Rig was torn down and material used for a new rig.
- ③ Hole same condition as before rig torn down, stove-pipe stands about 4 ft above surface with frame work of cellar surrounding same.

Reference to file of data

Maps	Model	Cross Section	Cards	Forms	
				114	121
				✓	✓

Respectfully yours,

Baldwin Stocker Oil Estates,

(Name of Company or Operator)

By

*W. J. McGinley*

RECEIVED

APR 1 1920

CALIFORNIA STATE MINING BUREAU

LOS ANGELES OFFICE

HISTORY OF OIL OR GAS WELL

Baldwin Stocker Oil Co

FIELD Montebello COMPANY Baldwin Stocker Oil Co

Township (2) S Range 12 W Section (2) 35 NAT Number of well 3

Signed W J M Gibley  
(President, Secretary or Agent)

Date March 30, 1920 Title Gen. Manager

It is of the greatest importance to have a complete history of the well. Please state in detail the dates of redrilling, together with the reasons for the work and its results. If there were any changes made in the casing, state fully, and if any casing was "side tracked" or left in the well give its size and location. If the well has been dynamited give date, size, position, and number of shots. If plugs or bridges were put in to test for water state kind of material used, position, and results of pumping or bailing.

Log of well.

0	45	45	Red sand
45	105	60	Coarse gravel
105	160	55	Yellow clay
160	200	40	Boulders
200	240	40	Water sand
240	356	116	Water sand and bldrs
356	460	104	Sandy shale
460	466	6	Boulders
466	513	47	Conglomerate
513	580	67	Tough shale
580	727	147	Brown sandy shale
727	835	108	Sticky brown shale
835	844	9	Boulders
844	950	106	Sticky blue shale
950	1017	67	Rough boulders
1017	1100	83	Sticky blue shale
1100	1119	19	Fine soft sand
1119	1124	5	Boulders
1124	1144	20	Brown shale
1144	1315	117	Do
1315	1345	30	Sticky blue shale.

300 ft of 18" stove-pipe in hole.

Reference to file of data.

Maps	Model	Cross Section	Cards	Forms	
				114	121

Note:-This well was started drilling Jan.19,1918 and work suspended Feb.8th.1918 and never resumed. Rig torn down and moved away last summer. leaving 18" stove-pipe 4' above ground enclosed in a box filled with cement. Will send notice of abandonment of hole soon as information available.

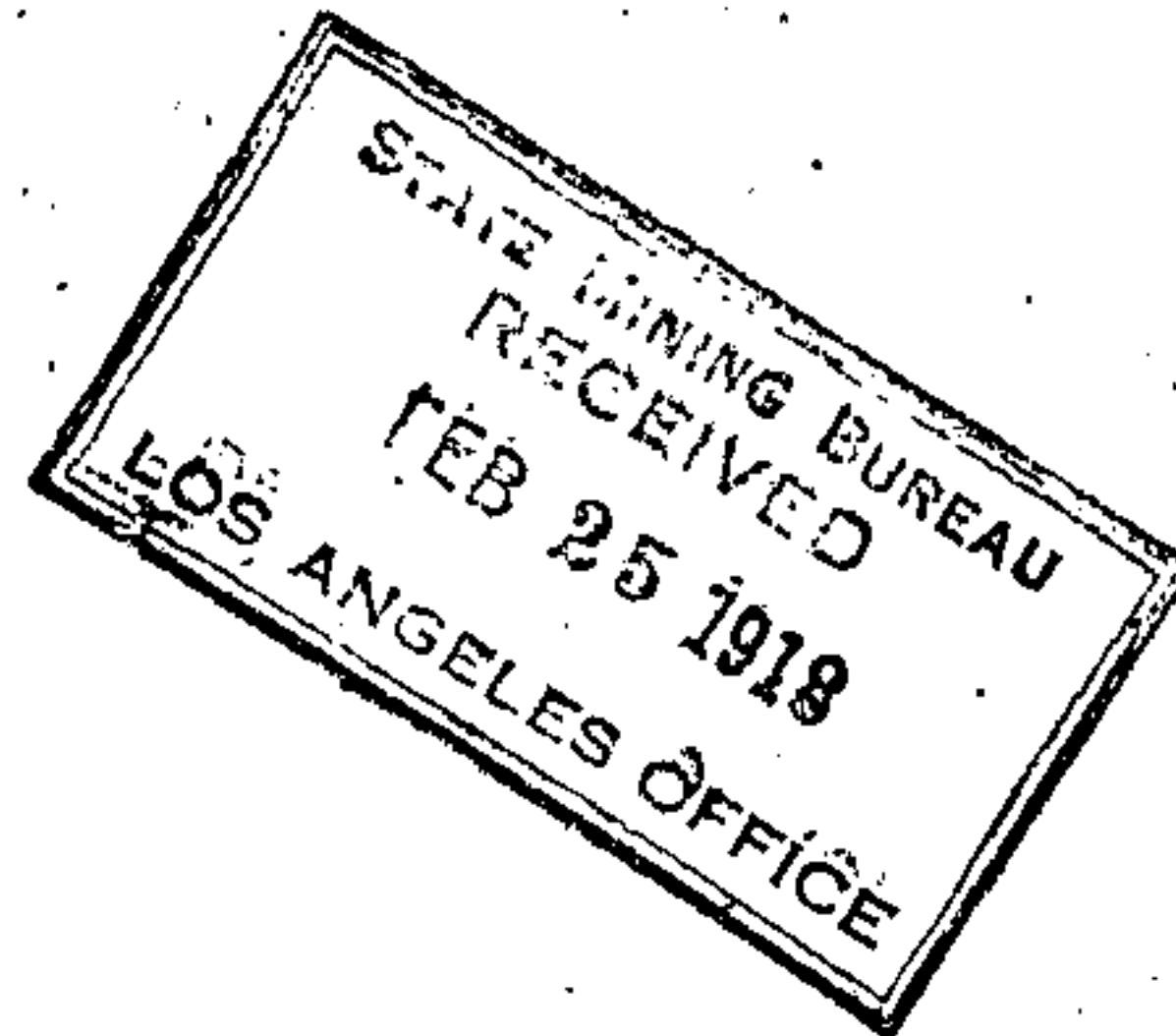


BALDWIN-STOCKER OIL ESTATES

LOG OF WELL #3

Spudded in Jan. 19, 1918

From	To	FORMATION
0	45	Red Sand
45	105	Coarse Gravel
105	160	Yellow Clay
160	200	Boulders
200	240	Water Sand
240	356	Water Sand and Boulders
356	460	Sandy Shale
460	466	Boulders
466	513	Conglomerate
513	580	Tough Shale
580	727	Brown Sandy Shale
727	835	Sticky Brown Shale
835	844	Boulders
844	950	Sticky Blue Shale
950	1017	Rough Boulders
1017	1100	Sticky Blue Shale
1100	1119	Fine Soft Sand
1119	1124	Boulders
1124	1144	Brown Shale
1144	1315	Brown Shale
1315	1345	Sticky Blue Shale



Work stopped Feb. 8, 1918

Received from Mr. W. T. McGinley, Feb. 25th, 1918.

Well No. 3, Sec. 35, T. 1 S., R. 12 W.

037-12269

MEMORANDUM.

Los Angeles, Feb. 7th, 1918.

C. B. Stocker Well No. 3,

Sec. 35, T. 1 S., R. 12 W.,

Mr. Golaspy called this A.M. to talk over the advisability of going on down in C.B. Stocker Well No. 3 into the sand reported in adjoining Tri-City Well No. 1 at 1663', as carrying oil. He asked what the attitude of this department would be in case they found oil showings as in Tri-City. They are now at a depth of about 1200'.

I told him somebody would have to test this sand; that the Tri-City had only penetrated it about 8 ft.; that, if it proved oil bearing, water should be shut off above it; that the character of the formation from 1400' to 1663' was somewhat doubtful, owing to only a rotary log of Tri-City #1. Mr. Golaspy stated there was oil and water both in the bottom of Tri-City.

Mr. Golaspy stated he was personally in favor of keeping above 1600' until the tests of Tri-City No. 1 were completed, and then let them prospect this sand, and would stall along or shut down C.B. Stocker #3, if necessary, until the tests of Tri-City well were completed. He wants to carry the 12 $\frac{1}{2}$ " casing deeper than 1600', if possible, instead of cementing at about 1600'. He asked my opinion. I told him that inasmuch as they were interested in the tests of Tri-City, it might be advisable to stall along or shut down, unless they wanted to prospect ahead of 1600' with a pilot hole. He said he was in favor of shutting down. He asked what would be done in Tri-City #1, in case water was coming in after the plug was built up to 1600'. I told him I didn't know, but possible re-cement the 12 $\frac{1}{2}$ ".

*J. B. Case*

# California State Mining Bureau

DEPARTMENT OF PETROLEUM AND GAS

## Report on Proposed Operations

No. P. 1-197

Los Angeles, Cal. January 21st, 1918.

Mr. W. T. McGinley,

Los Angeles, Cal.

Agent for Baldwin-Stocker Oil Estates Company

DEAR SIR:

Your proposal to commence drilling well No. 5 Section 36 T. 1 S. R. 12 W., S. B., B. & M.,

Montebello Oil Field, Los Angeles County, dated Jan. 15th, 1918,

has been examined in conjunction with records filed in this office.

Present conditions as shown by the records and the proposal are as follows:

### RECORDS:

The notice states that productive oil or gas sand should be encountered at a depth of about 1800'.

### PROPOSAL:

The proposal is to shut off water with 12 $\frac{1}{2}$ " - 45 lb. casing at a depth of about 1700'.

### Recommendation:

There is not sufficient information at hand to indicate the depth at which water should be shut off in this well. The results obtained by plugging below the 12 $\frac{1}{2}$ " casing in Pan-American Petroleum Company Tri-City Well No. 1, adjoining this well, may give sufficient information to indicate the approximate depth at which you should shut off water.

It seems that it would be advisable to drill this well until a showing of oil was encountered, then back up and shut off water above the formation carrying the oil.

This department would appreciate a weekly copy of a record of formations penetrated in the well in order to keep our peg model up to date and assist you in determining the proper shut off, so far as possible.

R. P. McLAUGHLIN,  
State Oil and Gas Supervisor

By *M. Kirwan* Deputy

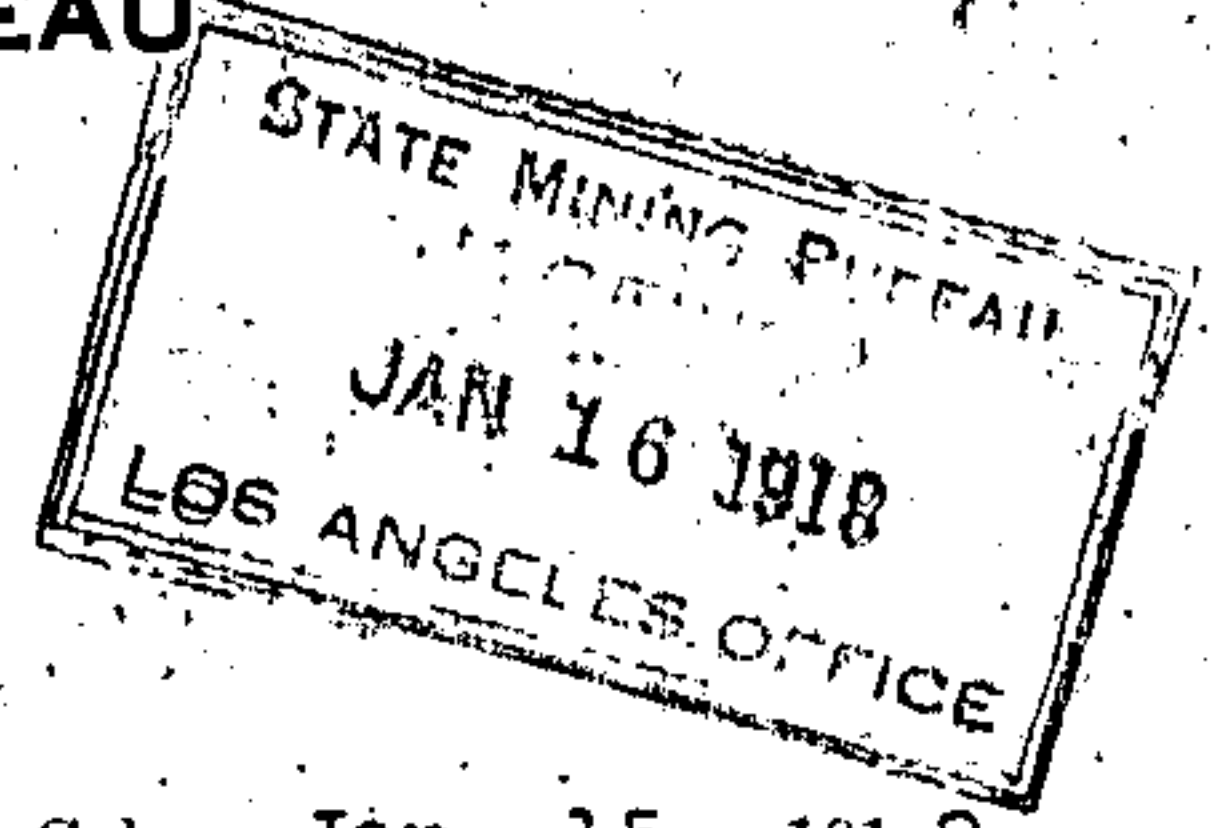
037-12269

# CALIFORNIA STATE MINING BUREAU

Department of Petroleum and Gas

## Notice of Intention to Drill New Well

This notice must be given before drilling begins



Los Angeles, Cal. Jan. 15 1918

Mr. M. J. Kirwan

Deputy State Oil and Gas Supervisor

Los Angeles, Cal.

DEAR SIR:

In compliance with Section 17, Chapter 718, Statutes of 1915, notice is hereby given that it is our intention to commence the work of drilling well number 3 Section 35<sup>CHC</sup> T. 1<sup>CHC</sup> R. 12<sup>CHC</sup> B. & M., Montebello Oil Field, Los Angeles County.

The well is \_\_\_\_\_ feet N. or S., and \_\_\_\_\_ feet E. or W. from \_\_\_\_\_  
 (Give location in distance from section corners or other corners of legal subdivision)

*See Attached Sheet for Loc. & Elev. - CHC.*

The elevation of the derrick floor above sea level is \_\_\_\_\_ feet.

We propose to use the following strings of casing either cementing or landing them as here indicated:

Size of Casing, Inches	Weight, Lbs. Per Foot	New or Second Hand	Depth	Landed or Cemented
12 1/2	45	New	1700'	1700'

It is understood that if changes in this plan become necessary we are to notify you if possible before cementing or landing the casing.

We estimate that productive oil or gas sand should be encountered at a depth of about 1800 feet, more or less.

Respectfully yours,

BALDWIN-STOCKER OIL ESTATES

(Name of Company or Operator)

By *W T McGinley*



DAVID S. UNRUH


~~400 CROSS-BUILDING~~

LOS ANGELES, CAL.

Deed 5598  
N 60° 39' E  
Inter sw by line  
Re L.M. + Deeds 5598-51

Clara Baldwin Stocker  
# 3  
Sec. 35-1-12

150  
N 50° 09' E  
B-5 # 3  
Elev 295.



Location Well # 3 Baldwin - Stocker  
Beg. at intersection of SW 1/4 line Re La Merced  
with the SE 1/4 line of land des. in Deeds 5598-51  
Th S 42° 41' E 590 feet  
Th N 50° 09' E 150 feet to location.

In Sec 35 T 1 S R 12 N.